


ARROWHEAD PARK




1.4 Miles to Neola

310th St

155


0 250 500 1,000 Feet

- Trail Head
- Campground
- Delbert's Den Trail - 0.06 Miles
- Lions Lakeside Loop - 0.38 Miles
- Shady Trail - 0.82 Miles
- Breezy Point Trail - 0.69 Miles
- Other Trails
- Accessible
- Boat Dock
- Breezy Lodge
- Cabin
- Dump Station
- Equestrian Campground
- Fishing
- Hydrant
- Open Picnic Shelter
- Park Ranger Office
- Pit Toilet
- Playground
- RV Sites
- Ranger Residence
- Recycling
- Registration Kiosk
- Restrooms
- Shop
- Shower House
- Tent Site
- Waste




**AVENZA
MAPS®**

Download App and scan
this code to your cellular
device to track your own
GPS location.

Arrowhead
Park - Neola, IA
changing views



Arrowhead Park
29357 310th Street
Neola, IA 51559
(712) 485-2295
www.pottconservation.com



**Pottawattamie
County**
Find Your Fire