
































Botna Bend Park
42926 Mahogany Road
Hancock, IA 51536
(712) 741-5465
www.pottconservation.com


-  Archery Range
-  Basketball Court
-  Bird Viewing Blind
-  Bison Information Kiosk
-  Boat Ramp
-  Cabin and Nature Playscape
-  Craft Shelter
-  Dump Station
-  Elk Information Kiosk
-  Fuel Barrels/Firewood/Recycling Station
-  Gaga Ball
-  Hay Shed
-  Hydrant
-  Middle Outhouse
-  North Restroom
-  Office
-  Olsen Lodge
-  Playground
-  Prairie and Wildflower Information Kiosk
-  Registration Kiosk
-  RV Site
-  Scheffers Shelter
-  Shop
-  Shower House
-  Shower Tower
-  South Outhouse
-  South Shelter
-  Swings
-  Tent Site
-  Trail Head



North Campground
 * All electric sites are 30 amp

Middle Campground
 * 50 amp sites 23, 26, 27, 29, 30, 34, 35, 38, 41, 42

South Campground
 * Full hook ups- 5, 6, 8, 9, 11, 12, 13, 15, 17, 18, 19
 * Water/electric- 1, 2, 3, 4, 7, 10, 14, 16
 * All sites are 50 amp



AVENZA MAPS®

Download App and scan this code to your cellular device to track your own GPS location.

